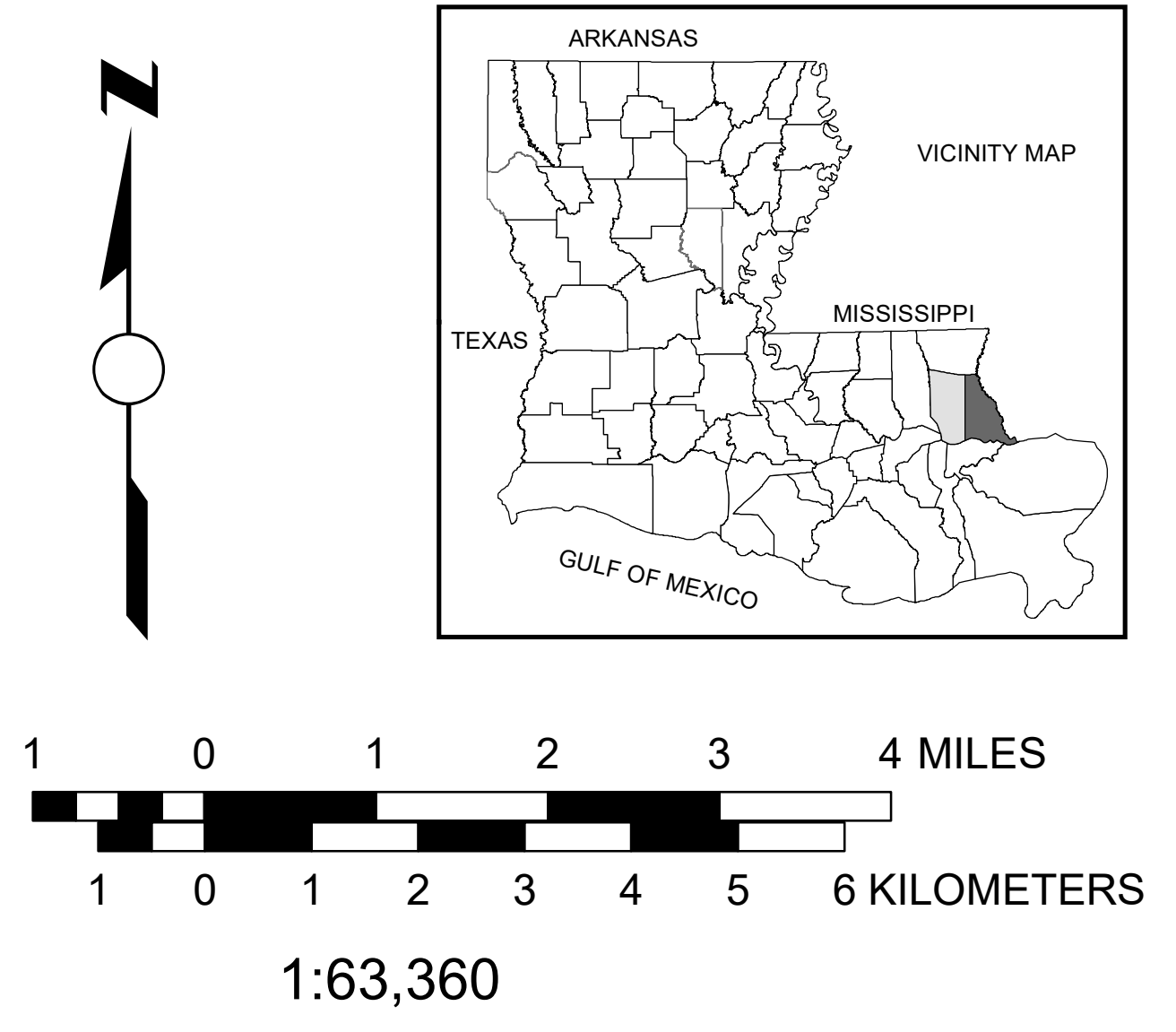
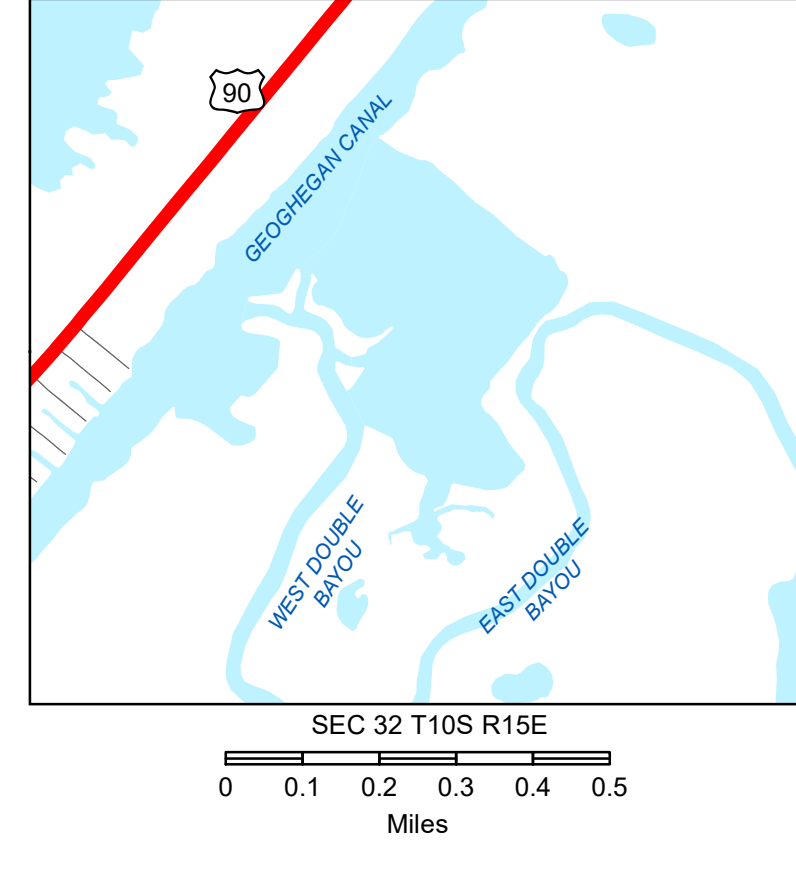
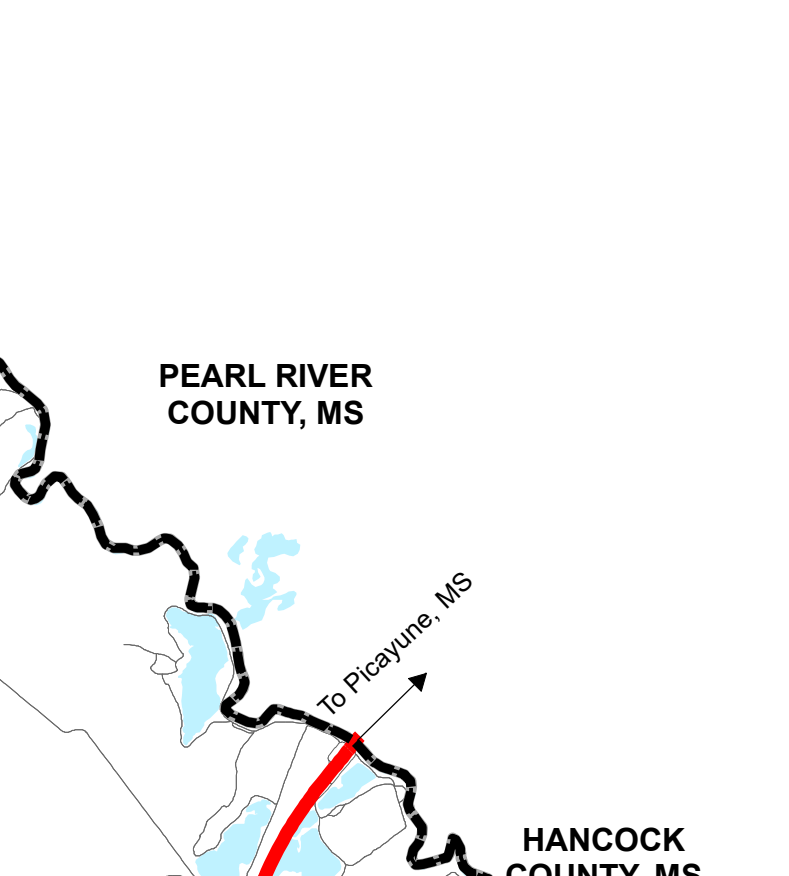
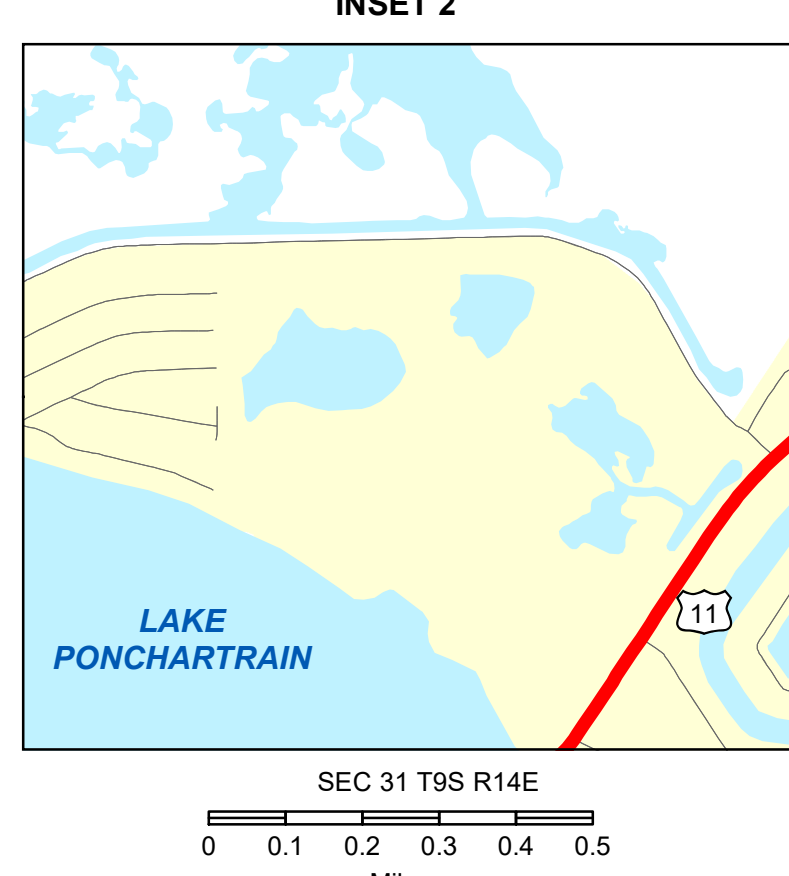
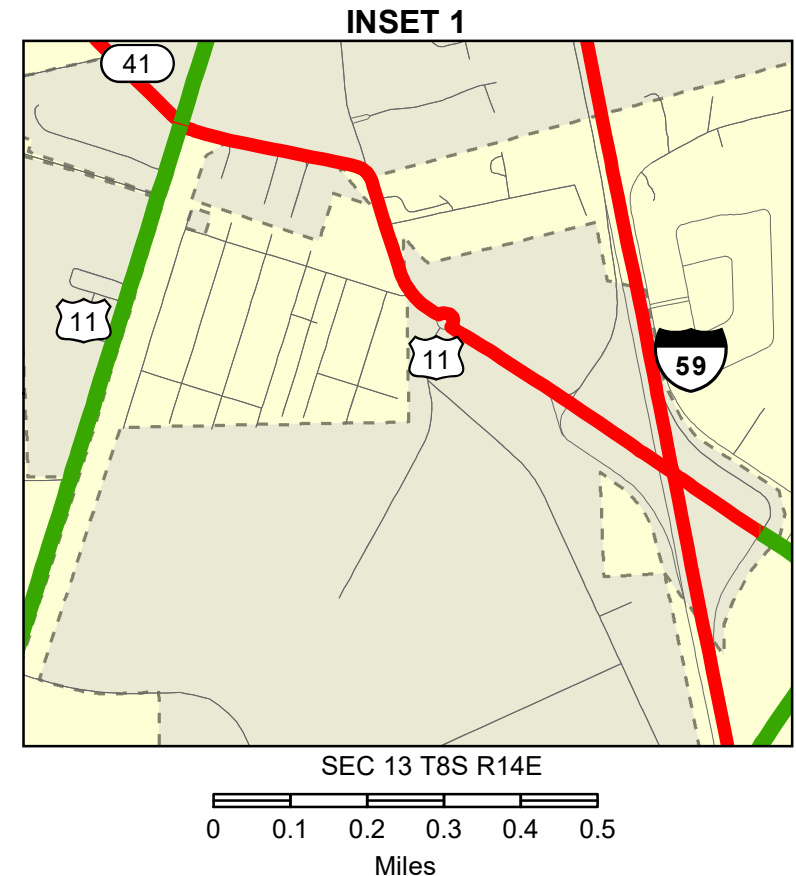
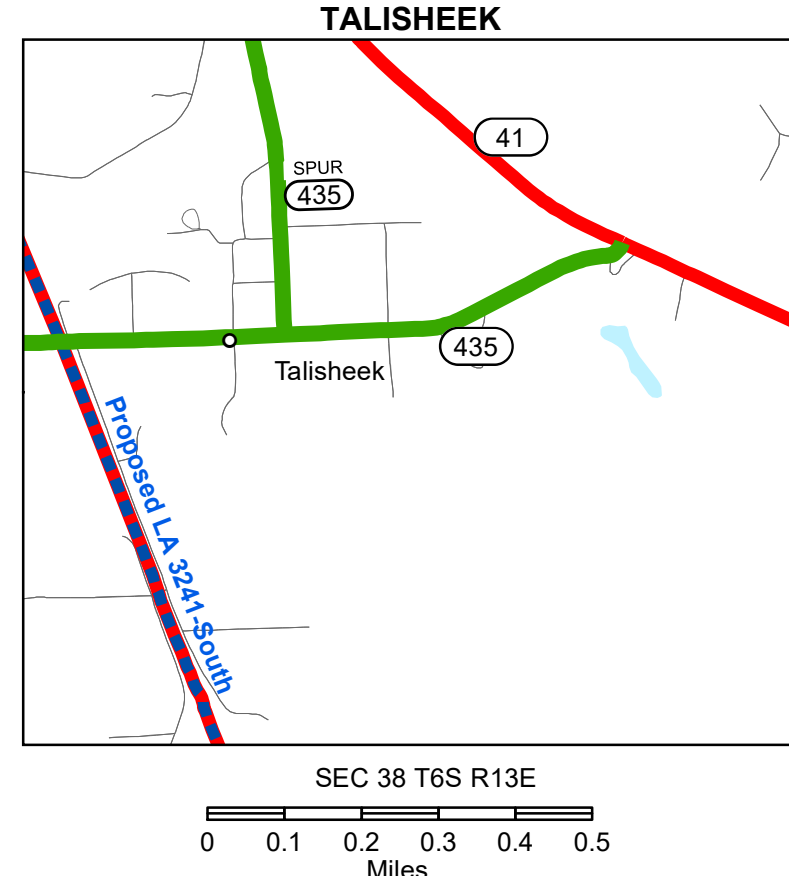


- Existing State Highway System to Remain
- State Highways Proposed for Transfer to Local Government Roadway System
- State Highways Transferred to Local Government Roadway System
- State Highways to be Transferred Under Existing Agreements with Local Government
- Local Roads with Existing Agreements for Transfer to State Highway System
- Proposed State Highway Construction with Existing Agreements
- Local Roads Proposed for Transfer to State Highway System
- Proposed State Highway Construction to Local Government Roadway System
- State System Ferries
- Bridges Proposed for Transfer
- Movable Bridges Proposed for Transfer
- Water Bodies
- City Limits
- Urbanized Areas
- Urban Areas



**RIGHT - SIZE THE  
STATE HIGHWAY SYSTEM  
ST. TAMMANY PARISH**  
EAST SECTION  
LOUISIANA  
MAP UPDATED FEBRUARY 2022  
POPULATION FROM 2010 CENSUS  
PREPARED BY THE  
DEPARTMENT OF TRANSPORTATION AND DEVELOPMENT  
OFFICE OF MULTIMODAL PLANNING  
IN COOPERATION WITH THE  
U.S. DEPARTMENT OF TRANSPORTATION  
FEDERAL HIGHWAY ADMINISTRATION  
**INFORMATION PORTRAYED ON THIS  
MAP REFLECTS THE STATE HIGHWAY  
SYSTEM AS OF FEBRUARY 2022**

THIS MAP HAS BEEN PREPARED BY THE LOUISIANA DEPARTMENT OF TRANSPORTATION AND DEVELOPMENT, OFFICE OF MULTIMODAL PLANNING, IN COOPERATION WITH THE U.S. DEPARTMENT OF TRANSPORTATION, FEDERAL HIGHWAY ADMINISTRATION. THE U.S. DEPARTMENT OF TRANSPORTATION AND DEVELOPMENT, OFFICE OF MULTIMODAL PLANNING, ASSURES NO LIABILITY IN ANY CONNECTION THEREWITH AND ASSUMES NO RESPONSIBILITY TO DISTRIBUTE FUTURE MODIFICATIONS OR CORRECTIONS THAT MAY BE MADE.

DATA ON THIS MAP IS PROVIDED BY GIS PROFESSIONALS WHOSE USE FOR INTERNAL PURPOSES ONLY. ALTHOUGH THIS DATA IS NOT BARELY GRADE, IT HAS BEEN SUBJECT TO MANY REVISIONS. THE USER SHALL BE RESPONSIBLE TO THE ACCURACY OF THE DATA. THE USER SHALL BE RESPONSIBLE TO OBTAIN NECESSARY DATA AND ASSURE NO LIABILITY IN ANY CONNECTION THEREWITH AND ASSUMES NO RESPONSIBILITY TO DISTRIBUTE FUTURE MODIFICATIONS OR CORRECTIONS THAT MAY BE MADE.

PRODUCTION NO. 1001-1001-1001  
Scale: 1:63,360  
Date: 02/2022  
Author: [Name]  
Editor: [Name]  
Reviewer: [Name]  
Approval: [Name]

PRINTED COPIES OF THIS MAP ARE AVAILABLE FOR PURCHASE AT THE NATIONAL COST CENTER FOR EDUCATIONAL AND TECHNICAL INFORMATION, 1215 GOWAN STREET, SPRINGFIELD, VA 22154-4302. PHONE: 703/606-9400. WWW: WWW.ITD.NIST.gov